

Approval Condition :

This Plan Sanction is issued subject to the following conditions :

- Sanction is accorded for the Residential Building at 66(old no 171), 1st main road, k.g.nagar, bangalore. Bangalore.
- Consist of 1Stilt + 1Ground + 2 upper floors+ terrace floor only.
- Sanction is accorded for Residential use only. The use of the building shall not be deviated to any other use.
- 399.79 area reserved for car parking shall not be converted for any other purpose.
- Development charges towards increasing the capacity of water supply, sanitary and power main has to be paid to BWSSB and BESCOM if any.
- Necessary ducts for running telephone cables, cubicles at ground level for postal services & space for dumping garbage within the premises shall be provided.
- The applicant shall INSURE all workmen involved in the construction work against any accident / untoward incidents arising during the time of construction.
- The applicant shall not stock any building materials / debris on footpath or on roads or on drains. The debris shall be removed and transported to near by dumping yard.
- The applicant shall maintain during construction such barricading as considered necessary to prevent dust, debris & other materials endangering the safety of people / structures etc. in & around the site.
- The applicant shall plant at least two trees in the premises.
- Permission shall be obtained from forest department for cutting trees before the commencement of the work.
- License and approved plans shall be posted in a conspicuous place of the licensed premises. The building license and the copies of sanctioned plans with specifications shall be mounted on a frame and displayed and they shall be made available during inspections.
- If any owner / builder contravenes the provisions of Building Bye-laws and rules in force, the Architect / Engineer / Supervisor will be informed by the Authority in the first instance, warned in the second instance and cancel the registration if the same is repeated for the third time.
- Technical personnel, applicant or owner as the case may be shall strictly adhere to the duties and responsibilities specified in Schedule - IV (Bye-law No. 3.6) under sub section IV-8 (e) to (k).
- The building shall be constructed under the supervision of a registered structural engineer.
- On completion of foundation or footings before erection of walls on the foundation and in the case of columnar structure before erecting the columns "COMMENCEMENT CERTIFICATE" shall be obtained.
- Drinking water supplied by BWSSB should not be used for the construction activity of the building.
- The applicant shall ensure that the Rain Water Harvesting Structures are provided & maintained in good repair for storage of water for non potable purposes or recharge of ground water at all times having a minimum total capacity mentioned in the Bye-law 32(a).
- If any owner / builder contravenes the provisions of Building Bye-laws and rules in force, the authority will inform the same to the concerned registered Architect / Engineers / Supervisor in the first instance, warn in the second instance and cancel the registration of the professional if the same is repeated for the third time.
- The Builder / Contractor / Professional responsible for supervision of work shall not shall not materially and structurally deviate the construction from the sanctioned plan, without previous approval of the authority. They shall explain to the owner s about the risk involved in contravention of the provisions of the Act, Rules, Bye-laws, Zoning Regulations, Standing Orders and Policy Orders of the BBMP.
- In case of any false information, misrepresentation of facts, or pending court cases, the plan sanction is deemed cancelled.

Special Condition as per Labour Department of Government of Karnataka vide ADDENDUM (HosadaagiHoodike) Letter No. LD/95/LET/2013, dated: 01-04-2013 :

- Registration of Applicant / Builder / Owner / Contractor and the construction workers working in the construction site with the "Karnataka Building and Other Construction workers Welfare Board" should be strictly adhered to.
- The Applicant / Builder / Owner / Contractor should submit the Registration of establishment and list of construction workers engaged at the time of issue of Commencement Certificate. A copy of the same shall also be submitted to the concerned local Engineer in order to inspect the establishment and ensure the registration of establishment and workers working at construction site or work place.
- The Applicant / Builder / Owner / Contractor shall also inform the changes if any of the list of workers engaged by him.
- At any point of time No Applicant / Builder / Owner / Contractor shall engage a construction worker in his site or work place who is not registered with the "Karnataka Building and Other Construction workers Welfare Board".

Note :

- Accommodation shall be provided for setting up of schools for imparting education to the children of construction workers in the labour camps / construction sites.
- List of children of workers shall be furnished by the builder / contractor to the Labour Department which is mandatory.
- Employment of child labour in the construction activities strictly prohibited.
- Obtaining NOC from the Labour Department before commencing the construction work is a must.
- BBMP will not be responsible for any dispute that may arise in respect of property in question.
- In case if the documents submitted in respect of property in question is found to be false or fabricated, the plan sanctioned stands cancelled automatically and legal action will be initiated.
- THE OWNER / BUILDER SHOULD ENSURE THE REQUIRED SAFETY MEASURES WHILE EXCAVATION FOR BASEMENT/FOUNDATION AND CONSTRUCTING THE BASEMENT/ FOUNDATION/STILT AND UPPER FLOORS WITH REGARD TO THE STABILITY OF THE STRUCTURE, SAFETY OF THE NEIGHBOURS AND CONSTRUCTION LABOURERS. OWNER/BUILDER WILL BE HELD RESPONSIBLE FOR ANY LAPSES IN THIS REGARD.

AREA STATEMENT (BBMP)		VERSION NO.: 1.0.9	
PROJECT DETAIL:		VERSION DATE: 01/11/2018	
Authority: BBMP	Plot Use: Residential		
Inward No: BBMP/Ad.Com./SUT/0302/19-20	Plot Sub Use: Residential		
Application Type: Suvarna Parvangi	Land Use Zone: Residential (Main)		
Proposal Type: Building Permission	Plot/Sub Plot No.: 66 (OLD NO 171),		
Nature of Sanction: New	Khata No. (As per Khata Extract): 49-7-66.		
Location: Ring-II	Locality / Street of the property: 1ST MAIN ROAD, K.G.NAGAR, BANGALORE.		
Building Line Specified as per Z.R. NA			
Zone: South			
Ward: Ward-142			
Planning District: 211-Banashankari			
AREA DETAILS:		SQ.MT.	
AREA OF PLOT (Minimum)	(A)		177.85
NET AREA OF PLOT	(A-Deductions)		177.85
COVERAGE CHECK			
Permissible Coverage area (75.00 %)			133.39
Proposed Coverage Area (62.58 %)			111.31
Achieved Net coverage area ( 62.58 % )			111.31
Balance coverage area left ( 12.42 % )			22.08
FAR CHECK			
Permissible F.A.R. as per zoning regulation 2015 ( 1.75 )			311.24
Additional F.A.R within Ring I and II ( for amalgamated plot - )			0.00
Allowable TDR Area (60% of Perm.FAR )			0.00
Allowable max. F.A.R Plot within 150 Mt radius of Metro station ( - )			0.00
Total Perm. FAR area ( 1.75 )			311.24
Residential FAR			309.21
Proposed FAR Area			309.21
Achieved Net FAR Area ( 1.74 )			309.21
Balance FAR Area ( 0.01 )			2.03
BUILT UP AREA CHECK			
Proposed BuiltUp Area			440.82
Achieved BuiltUp Area			440.82

Approval Date : 08/03/2019 6:27:02 AM

COLOR INDEX	
PLOT BOUNDARY	
ABUTTING ROAD	
PROPOSED WORK (COVERAGE AREA)	
EXISTING (To be retained)	
EXISTING (To be demolished)	

Block USE/SUBUSE Details

Block Name	Block Use	Block SubUse	Block Structure	Block Land Use Category
A (A)	Residential	Residential	Bldg upto 11.5 mt. Ht.	R

FAR & Tenement Details

Block	No. of Same Bldg	Total Built Up Area (Sq.mt.)	Deductions (Area in Sq.mt.)					Proposed FAR Area (Sq.mt.)	Total FAR Area (Sq.mt.)	Trmt (No.)
			StairCase	Lift	Lift Machine	Parking	Resi.			
A (A)	1	440.82	17.42	11.52	2.88	99.79	309.21	309.21	03	
Grand Total:	1	440.82	17.42	11.52	2.88	99.79	309.21	309.21	03	

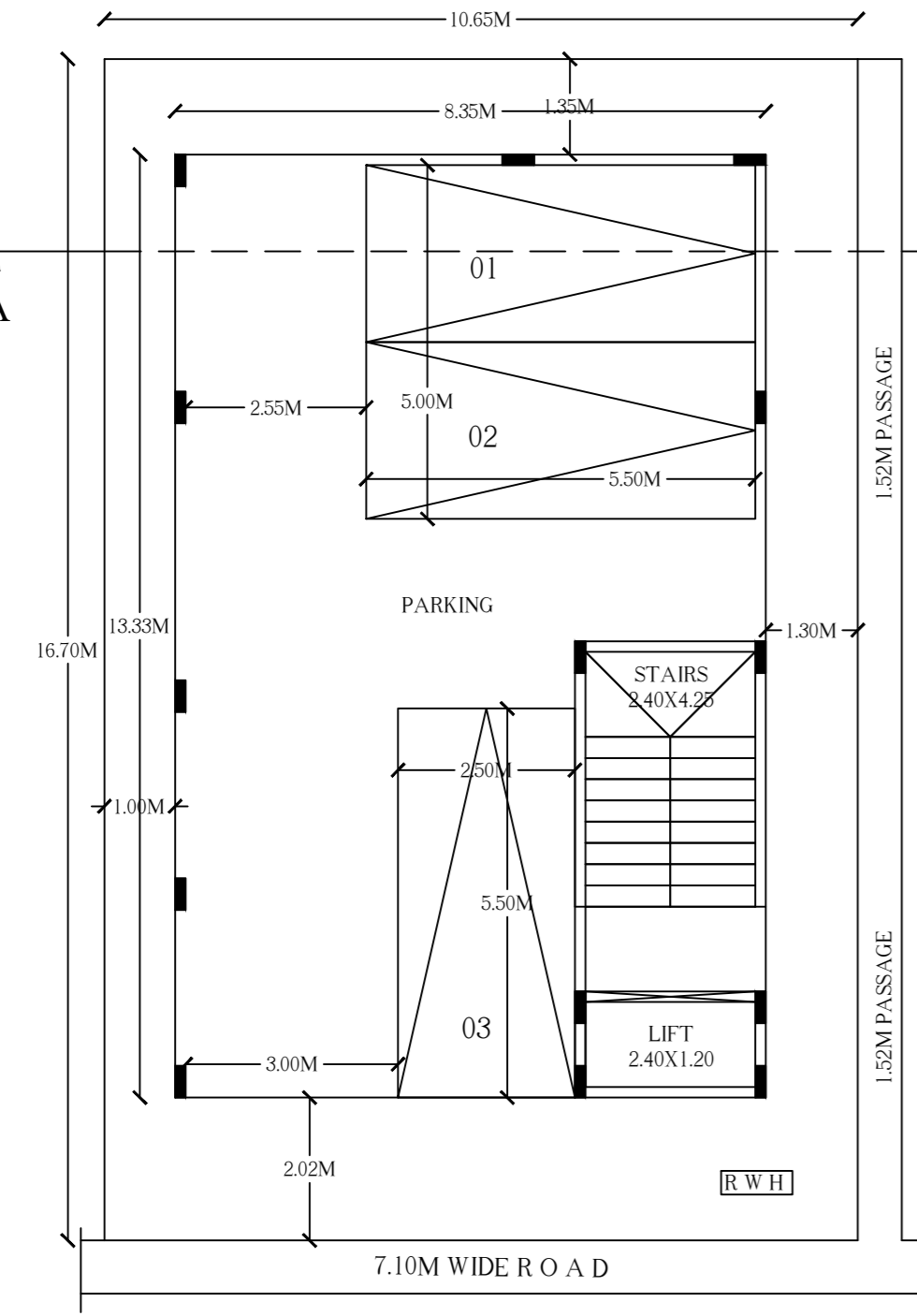
OWNER / GPA HOLDER'S SIGNATURE  
 OWNER'S ADDRESS WITH ID NUMBER & CONTACT NUMBER :  
**HARI SARVOTHAMA.R.KULAKARNI ALIYAS**  
**K.R.HARI SARVOTHAM NO 171, K.G.NAGAR MAIN ROAD, CHAMRAJPETE, BANGALORE**

ARCHITECT/ENGINEER/SUPERVISOR 'S SIGNATURE  
**LAKSHMIKANTHA S NO 58, 2ND CROSS,**  
**KATHRIGUPPA, BENGALURU**  
**BCC/BL-3.6/E-4424/2018-19**

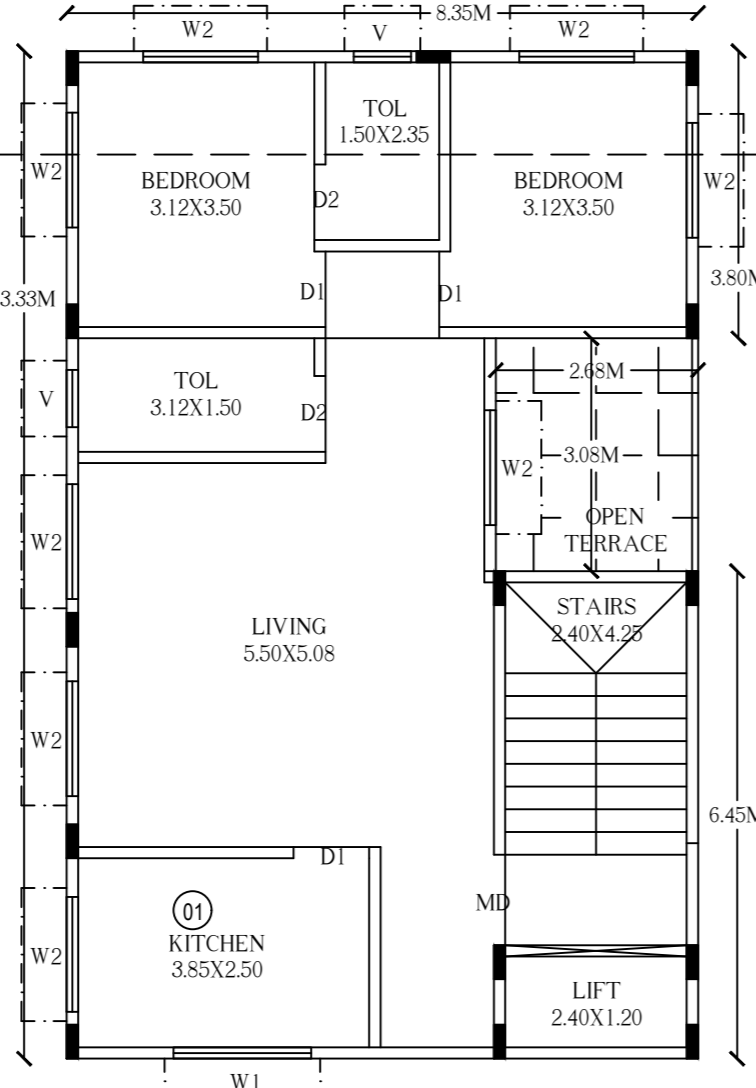
PROJECT TITLE :  
 PLAN SHOWING THE PROPOSED RESIDENTIAL BUILDING ON PROPERTY NO: 66(OLD NO 171), 1ST MAIN ROAD, K.G.NAGAR, BANGALORE. WARD NO 142(OLD NO 49). PID NO: 49-7-66. AFTER DEMOLISHING THE EXISTING BUILDING.

DRAWING TITLE : **HARI SARVOTHAMA.R.KULAKARNI**

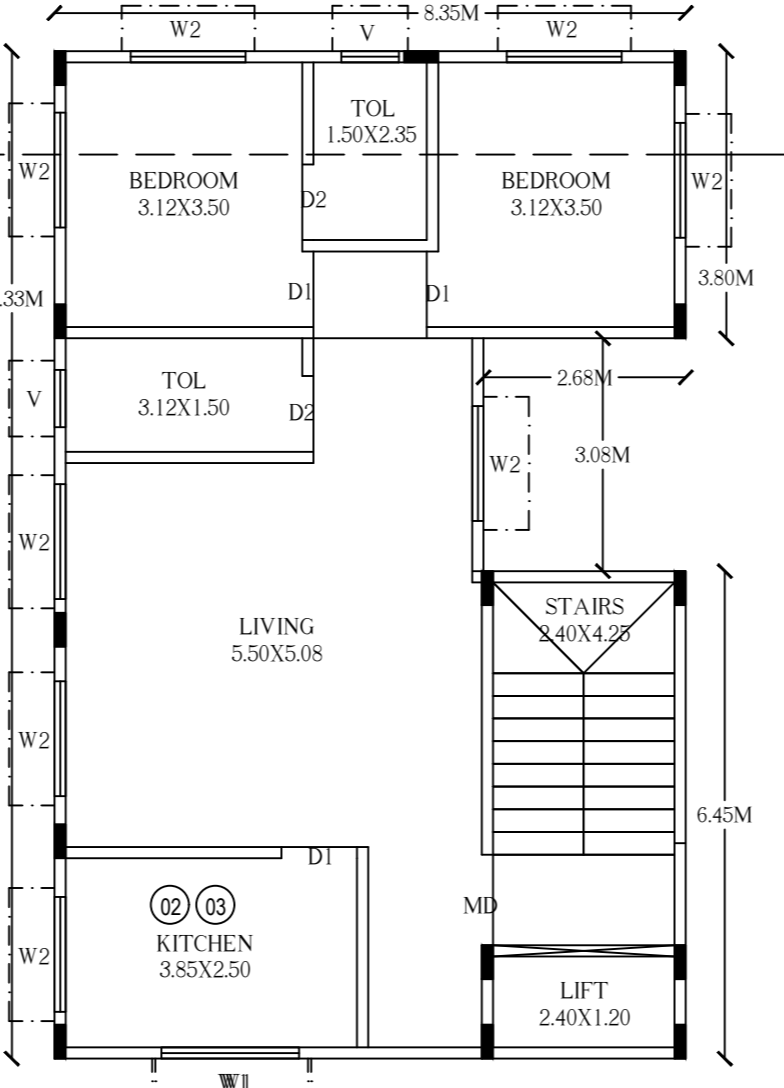
SHEET NO : 1



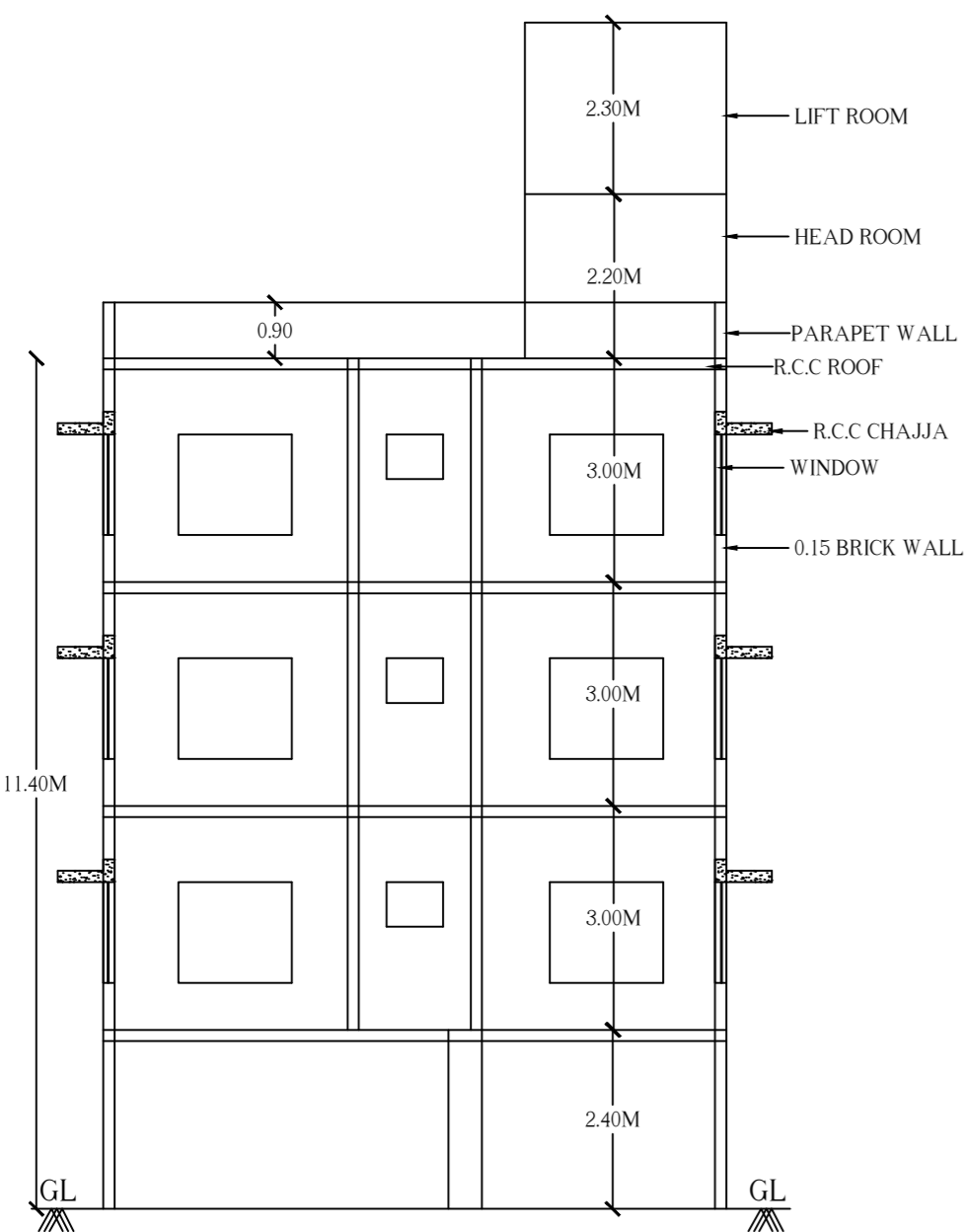
STILT FLOOR PLAN



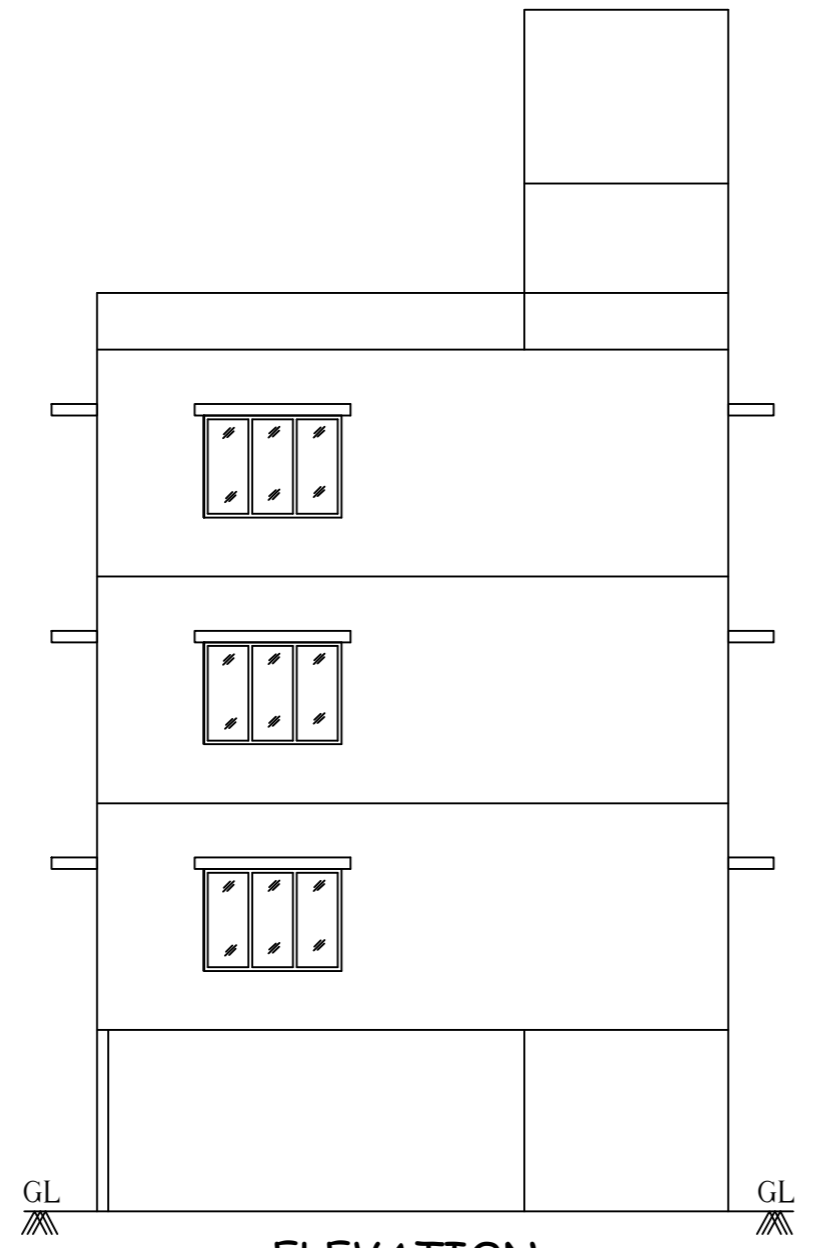
GROUND FLOOR PLAN



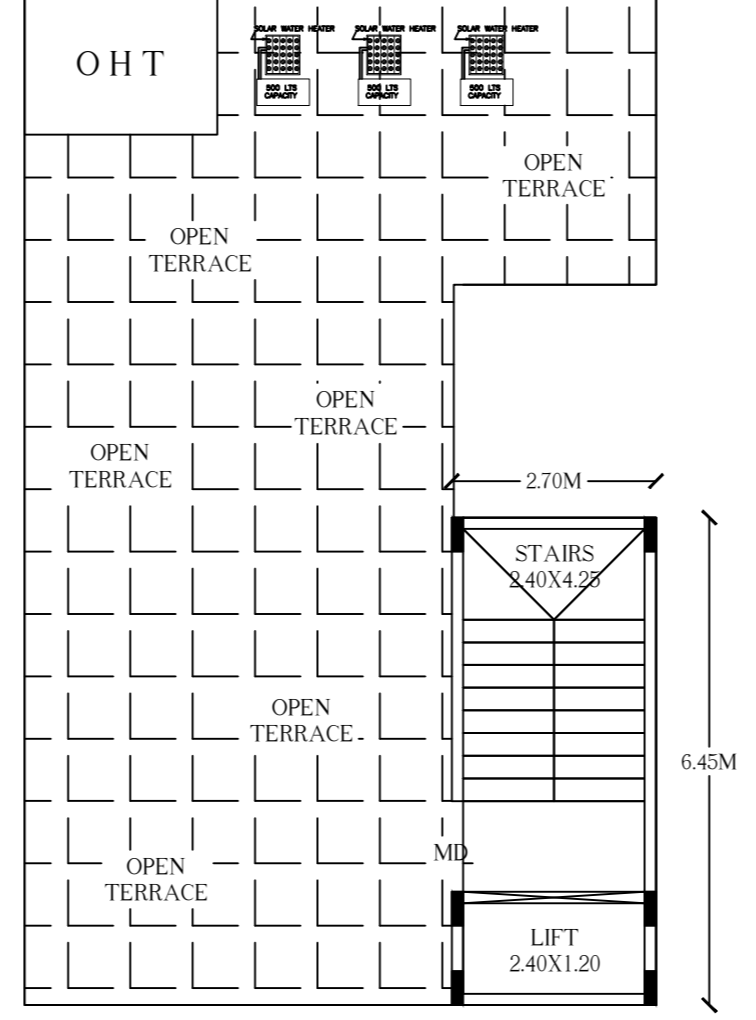
TYPICAL FIRST & SECOND FLOOR PLAN



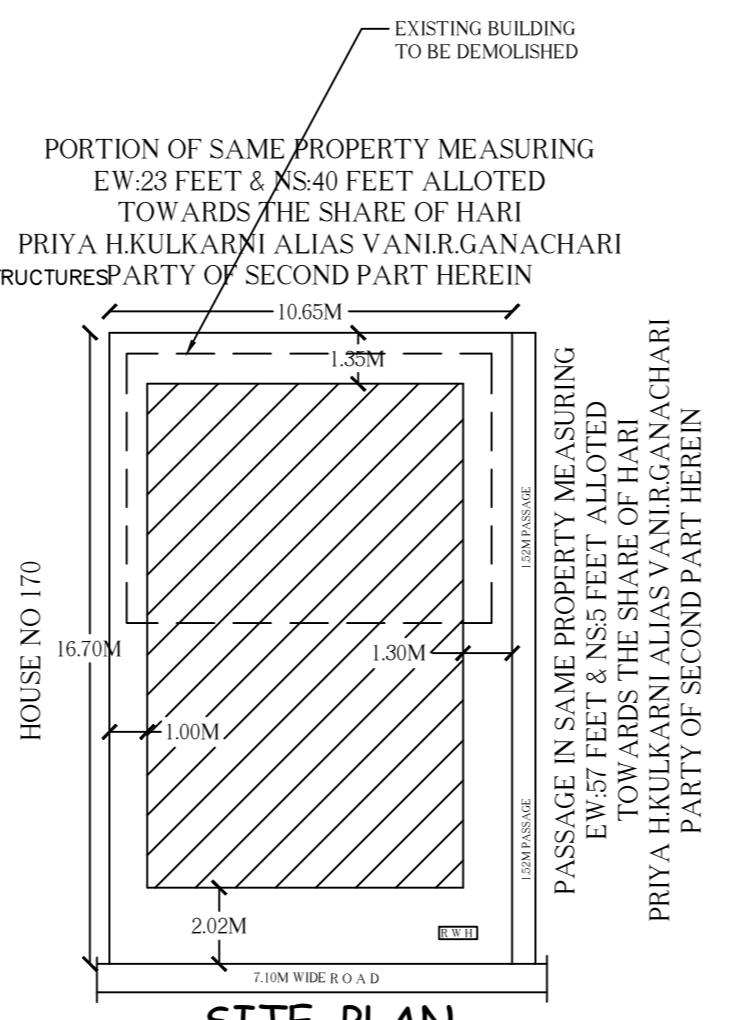
SECTION A-A



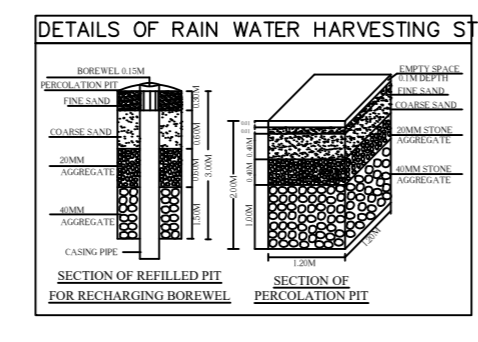
ELEVATION



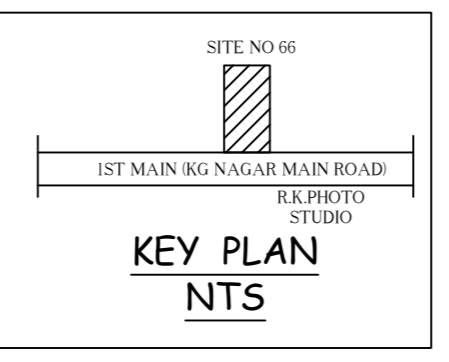
TERRACE FLOOR PLAN



SITE PLAN 1:200



DETAILS OF RAIN WATER HARVESTING STRUCTURE



KEY PLAN NTS

Required Parking (Table 7a)

Block Name	Type	SubUse	Area (Sq.mt.)	Units		Car Reqd./Unit	Car Reqd.	Prop.
				Reqd.	Prop.			
A (A)	Residential	Residential	50 - 225	1	-	1	3	3
Total :			-	-	-	3	3	3

Parking Check (Table 7b)

Vehicle Type	Reqd.		Achieved	
	No.	Area (Sq.mt.)	No.	Area (Sq.mt.)
Car	3	41.25	3	41.25
Total Car	3	41.25	3	41.25
Other Parking	-	-	-	58.54
Total	-	41.25	-	99.79

Block :A (A)

Floor Name	Total Built Up Area (Sq.mt.)	Deductions (Area in Sq.mt.)					Proposed FAR Area (Sq.mt.)	Total FAR Area (Sq.mt.)	Trmt (No.)
		StairCase	Lift	Lift Machine	Parking	Resi.			
Terrace Floor	20.30	17.42	0.00	2.88	0.00	0.00	0.00	00	
Second Floor	103.07	0.00	2.88	0.00	0.00	100.19	100.19	01	
First Floor	103.07	0.00	2.88	0.00	0.00	100.19	100.19	01	
Ground Floor	103.07	0.00	2.88	0.00	0.00	100.19	100.19	01	
Stilt Floor	111.31	0.00	2.88	0.00	99.79	8.64	8.64	00	
Total:	440.82	17.42	11.52	2.88	99.79	309.21	309.21	03	

SCHEDULE OF JOINERY:

BLOCK NAME	NAME	LENGTH	HEIGHT	NOS
A (A)	D2	0.90	2.10	06
A (A)	D1	1.00	2.10	12

SCHEDULE OF JOINERY:

BLOCK NAME	NAME	LENGTH	HEIGHT	NOS
A (A)	W2	1.50	1.20	06
A (A)	W1	2.00	1.20	33

The plans are approved in accordance with the acceptance for approval by the Assistant Director of town planning (SOUTH ) on date:03/08/2019 vide Ip number:BBMP/Ad.Com./SUT/0302/19-20 subject to terms and conditions laid down along with this building plan approval.

Validity of this approval is two years from the date of issue.

ASSISTANT DIRECTOR OF TOWN PLANNING (SOUTH )

BHRUHAT BENGALURU MAHANAGARA PALIKE